


REC'D APR 20 2006 8:30am

LAND CORNER RECORDATION CERTIFICATE
Filing Requirement of Act 74, Mich. P.A. 1970

For corners in

Table with columns: Macomb (County), Located in: Armada Township, Corner Code #, and numbered items 1-5 with T/S markers and codes like 5N R 13E E-8.



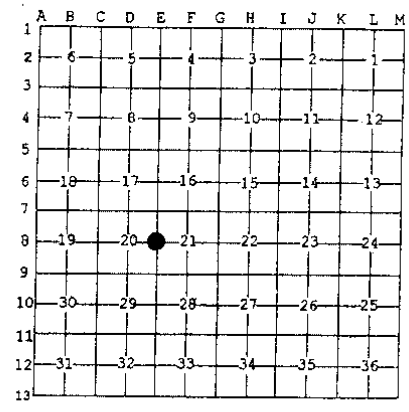
05/26/2006 09:56:15 A.M.
MACOMB COUNTY, MI
CARMELLA SABAUGH, REGISTER OF DEEDS

Register of Deeds Stamp & File Number

4. Lot No. Recorded Plat
5. Private Claims

I, Huston K. Kennedy, in a field survey on January 19, 2006 do hereby state that under requirements of P.A. 74, Michigan P.A. of 1970, the corner points mentioned in lines 1 and 2 above were in conformance with regulations and rules therefore as required in the current manual of survey instructions of the United States Department of the Interior, Bureau of Land Management or by a decree of a Court of Law and/or that the corner points mentioned in lines 3, 4 and 5 above were in conformance with the rules of the Michigan Board of Land Surveyors or by a Decree of a Court of Law; established, re-established, monumented, recovered, found as expressed below:

NOTE: Not more than 2 corners, all in the same town and range, may be recorded on this certificate.



A. Description of original monument and accessories and/or subsequent restoration:
1817-GLO Preston, D.S.; Set post 8" Elm S14°E 40 Links; 7" Lynn S53°E 60 Links
1) 1981-Kobs, PS #14097, LCRC L. 3355, Pg. 496 - Fnd a 1/2" Iron Bar at Anchor Post

B. Description of corner evidence found and/or method applied in restoring or reestablishing corner:
2006-Kennedy Surveying, Inc. - Kennedy, PS #17623 - Fnd a 1/2" x 18" long Iron Rod at the ground surface located at the base of an old wooden four-way fence corner with fence line extending to the North-South and East-West.

Witnesses from LCRC #1 were used to recover and verify the location of the found 1/2" Iron Rod.

I accepted the found 1/2" Iron Rod as the best evidence of the corner position to be perpetuated.

Field Measurements Between Corners

E-8 to E-7
GLO=40 chains or 2640.00 Ft.
N02°30'59" W 2691.64 Ft. (mea-2006)

E-8 to F-8
No GLO
N87°33'12" E 2662.57 Ft. (mea-2006)

E-8 to E-9
GLO=40 chains or 2640.00 Ft.
S02°35'47" E 2672.62 Ft. (mea-2006)

C. Description of monument for corner and accessories established to perpetuate locating the position of the corner:
E-8 I replaced the found 1/2" Iron Rod with a 4" diameter concrete monument w/1/2" Iron Rod 36" long w/2" diameter aluminum cap stamped "Macomb County, MI Act #345", PS #17623
Due East 12.39' Set Mag Nail w/Remon Washer South face 12" Maple
Due South 25.78' Set Mag Nail w/Remon Washer East face 36" Maple
Due West 12.48' Set Mag Nail w/Remon Washer South face 12" Ash
N29°W 13.50' Set Mag Nail w/Remon Washer SW face 10" Ash

The selected location is accepted by me and is generally accepted by Professional Surveyors as the best available evidence of the position of the corner as being perpetuated.

Signed by: [Signature] Date: April 12, 2006
Surveyor's Michigan License No.: 17623



2006

**MACOMB COUNTY REMONUMENTATION
PROGRAM FOR ARMADA TOWNSHIP**

Research Dossier for E-8

Prepared by:
Kennedy Surveying, Inc.
105 North Washington Street
Oxford, Michigan 48371
06-6191 (96-4013)

Sources of Information Researched For Macomb County 2006 Remonumentation Program For Armada Township

- 1) GLO Notes
- 2) Act 74 Recorded LCRC
- 3) Act 132 Recorded Surveys
- 4) Personal History and Records
- 5) Unrecorded LCRC's and Surveys
- 6) Letters to the Following, Requesting Unrecorded information

- a) Anderson, Eckstein & Westrick
- b) BMJ Engineers & Surveyors
- c) David Little Land Surveyor
- d) David P. Smith & Associates, Inc.
- e) Donald W. Ross Associates
- f) Fenn & Associates Surveying, Inc.
- g) George Jerome & Company
- h) Heil Surveying, Inc.
- i) James Land Surveying
- j) Kem-Tec Surveying
- k) King Surveying & Associates, Inc.
- l) Lehner Associates, Inc.
- m) M.C.S. Associates, Inc.
- n) Metco Land Sea Corp.,
- o) Metco-Dunn, Inc.
- p) Michalich & Associates
- q) Milletics & Associates
- r) R.J. Donnelly & Associates, Inc.
- s) RA. Duthler Land Surveyor LLC
- t) Reichert Surveying
- u) Road Commission for Macomb County
- v) Rowe Incorporate
- w) Spalding, DeDecker & Associates
- x) Urban Land Consultants, L.L.C.
- y) Williams & Gorinac Associates

GLO SURVEY HISTORY

Researching the government survey records for Macomb County shows that the North and West lines of Armada Township were surveyed and the township was subdivided into sections with closing corners set on the North and West township lines by William Preston, D.S. in 1817. A post was set at the East 1/4 corner of Section 20 and West 1/4 corner of Section 21.

WITNESSES: (Based upon Government Survey Records)
8" Elm S14°E 40 Links
7" Lynn S53°E 60 Links

EXISTING CONDITIONS

The original government post has been obliterated and the witness trees have been destroyed. The corner has been perpetuated with a 1/2" x 18" long Iron Rod at the ground surface located at the base of an old wooden four-way fence corner with fence line extending to the North-South and East-West.

RECORDED LCRC AND CERTIFICATE OF SURVEYS

Researching the Macomb County Records for Land Corner Recordation Certificates (LCRC) and Certificate of Survey shows Herbert J. Kobs, PS #14097 recorded a LCRC on August 10, 1981 and found 1/2" Iron Bar at Anchor Post.

WITNESSES: (Based upon LCRC recorded in Liber 3355, Page 496 of Macomb County Records)

- *West 12.56' PK Nail 8" Ash
- *East 12.42' PK Nail 7" Maple
- SW 13.35' PK Nail 7" Elm (tree down)

UNRECORDED CERTIFICATE OF SURVEYS AND WITNESSES

None

FIELD MEASUREMENTS BETWEEN CORNERS

E-8 to E-7
GLO=40 chains or 2640.00 Ft.
N02°30'59" W 2691.64 Ft. (mea-2006)


E-8 to E-9
GLO=40 chains or 2640.00 Ft.
S02°35'47" E 2672.65 Ft. (mea-2006)

E-8 to F-8
No GLO
N87°33'12" E 2662.57 Ft. (mea-2006)

(Revised 04/12/06)

SURVEYOR'S RECOMMENDATION

The witnesses for the above mentioned recorded Land Corner Recordation Certificate were used to verify the location of the found ½" Iron Rod as of February 9, 2006. I therefore, recommend to the Macomb County Peer Group that they accept the ½" Iron Rod as found as the best evidence of the corner position to be perpetuated.



Huston K. Kennedy, P.S.
Kennedy, Surveying, Inc.

HKK/hlk

*Used to verify the location of the found corner (E-8)

(Revised 04/12/06)

06-6191

Data File 96-4013

2006
MACOMB COUNTY
REMONUMENTATION PROGRAM
FOR

ARMADA TOWNSHIP

Used to recover and verify E-8

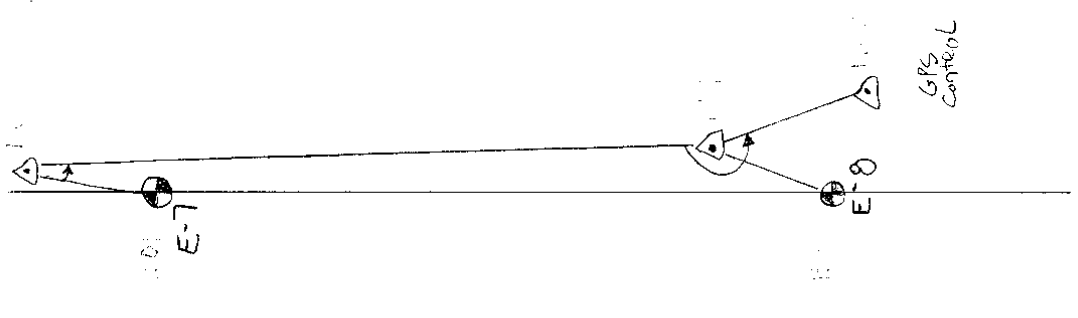
Pg. 1-8

NATIONAL PRINTFAST
NO. 446


1051
1652



ADDITIONAL
③



EA 100
100



NATIONAL PRINTFAST
NO. 448

<p>PT 1601 TO PT 1637 (HL) 1 03-45-30 2 07-31-00 MN 03-45-30 2785.25</p>	<p>1602-1601 310.12</p> <p>1602-1637 2785.60</p>
<p>PT 1637 TO PT 1600 (HL) 1 179-41-10 2 359-22-20 MN 179-41-10 geid 451.42</p>	<p>1637-1600 #60 451.48</p> <p>2083-44-52 0.32</p> <p>geid 451.42</p>
<p>PT 162 TO PT 1599 (HL) 1 160-08-20 2 320-16-45 MN 160-08-20</p>	<p>1637-1599 220.54</p> <p>geid 228.51</p>

②

⑤

02-22-06

NATIONAL PRINTFAST NO. 446

③

①

1599
1600

NATIONAL PRINTER NO. 448

1599 1601
E-8 E-7 N02-3059W 2691-304
2491.64

1599 1572
E-8 E-9 S02-3547E 2672 310
2672.65

1572
E-8 D-8 BOT PORT OF JIN CONTAINER

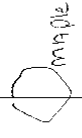
1599 1597
E-8 F-8 N07-33-12E 2662 234
2662.57

④

West 1/4 Col 61 E-8 12-19

Alameda Trail

10' 10" from base of old wooden fence post from Erling
10' 11" from top of post
Cont. 101 16.20

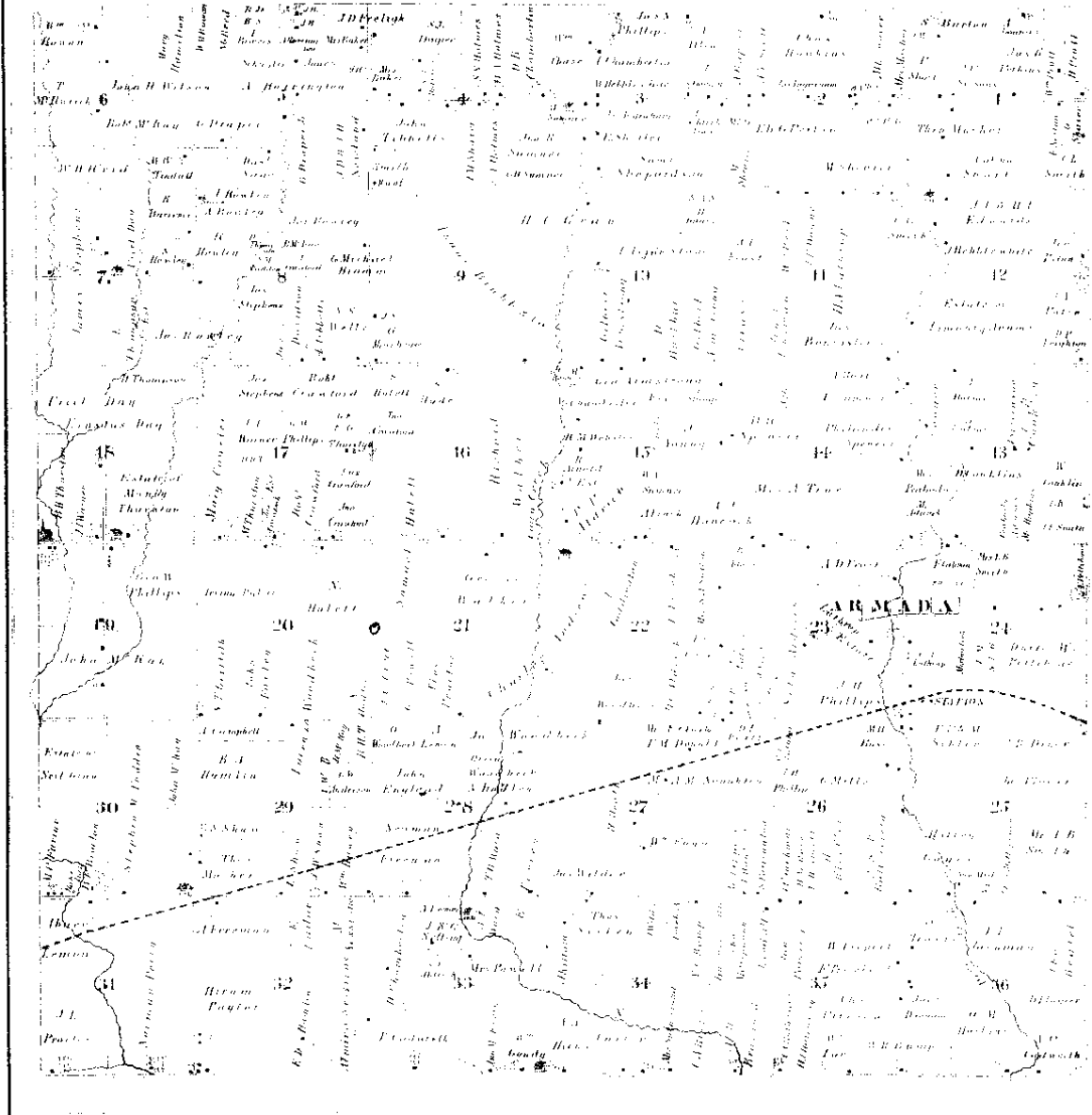


West 12.59
West 25.78
16 West 12.48
12.50

maple
East fence 36" map
12.50
12.50

(MAP OF ARMY AND A TOWNSHIP)

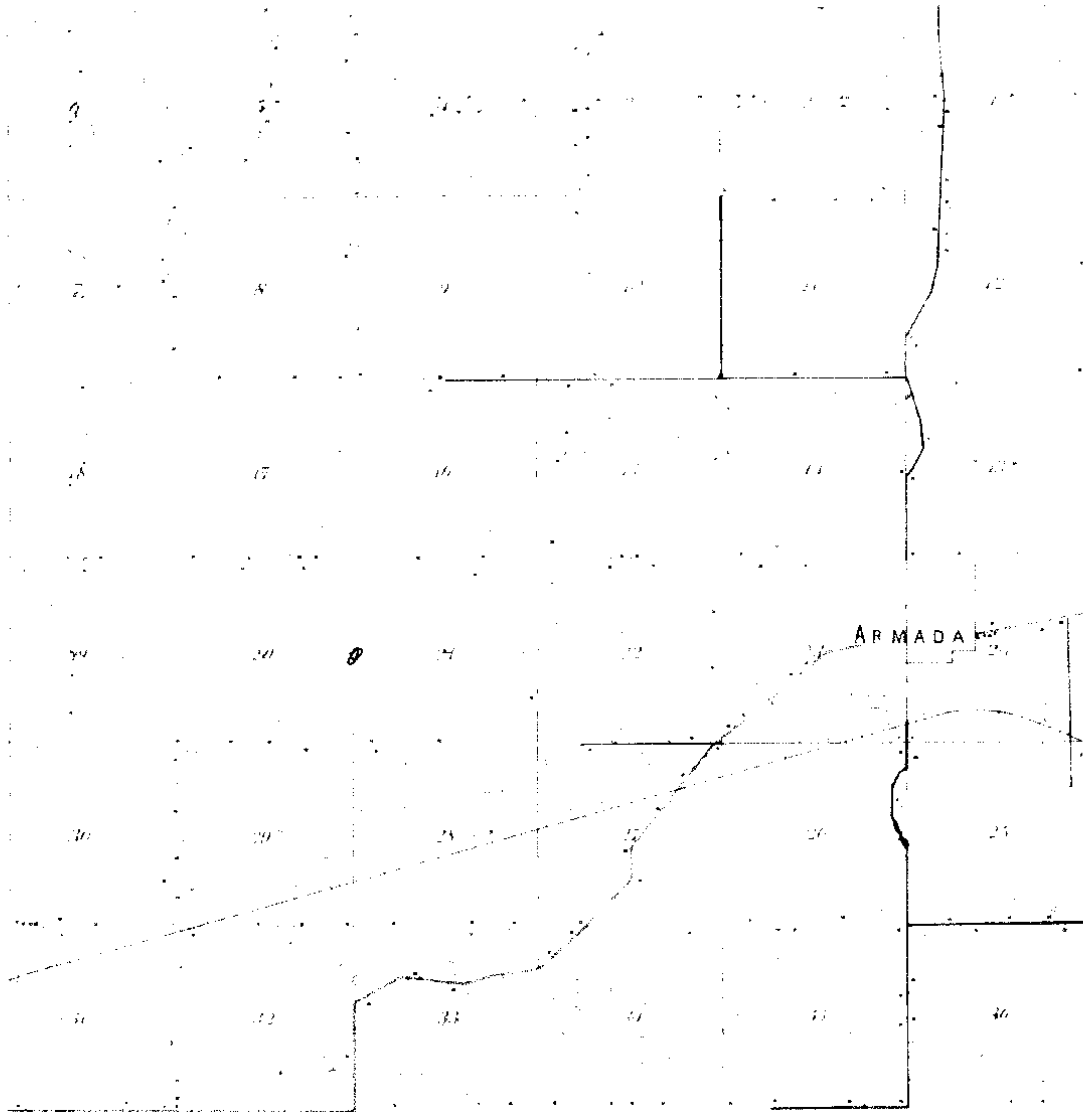
T. 5. R. 13



Scanned By:
METCO
 Engineers, Architects & Sur.
 1875 (16)

ARMADA

Longitude 118° 00' 00" West



1895

.ME
REPOS. ANT.



NEWARK
TOWNSHIP

Journal of the Board of the Township of Newark

NEWARK

CO.

18	19	20	21	22	23	24
25	26	27	28	29	30	31
32	33	34	35	36	37	38
39	40	41	42	43	44	45
46	47	48	49	50	51	52
53	54	55	56	57	58	59
60	61	62	63	64	65	66
67	68	69	70	71	72	73
74	75	76	77	78	79	80
81	82	83	84	85	86	87
88	89	90	91	92	93	94
95	96	97	98	99	100	101
102	103	104	105	106	107	108
109	110	111	112	113	114	115
116	117	118	119	120	121	122
123	124	125	126	127	128	129
130	131	132	133	134	135	136
137	138	139	140	141	142	143
144	145	146	147	148	149	150
151	152	153	154	155	156	157
158	159	160	161	162	163	164
165	166	167	168	169	170	171
172	173	174	175	176	177	178
179	180	181	182	183	184	185
186	187	188	189	190	191	192
193	194	195	196	197	198	199
200	201	202	203	204	205	206
207	208	209	210	211	212	213
214	215	216	217	218	219	220
221	222	223	224	225	226	227
228	229	230	231	232	233	234
235	236	237	238	239	240	241
242	243	244	245	246	247	248
249	250	251	252	253	254	255
256	257	258	259	260	261	262
263	264	265	266	267	268	269
270	271	272	273	274	275	276
277	278	279	280	281	282	283
284	285	286	287	288	289	290
291	292	293	294	295	296	297
298	299	300	301	302	303	304
305	306	307	308	309	310	311
312	313	314	315	316	317	318
319	320	321	322	323	324	325
326	327	328	329	330	331	332
333	334	335	336	337	338	339
340	341	342	343	344	345	346
347	348	349	350	351	352	353
354	355	356	357	358	359	360
361	362	363	364	365	366	367
368	369	370	371	372	373	374
375	376	377	378	379	380	381
382	383	384	385	386	387	388
389	390	391	392	393	394	395
396	397	398	399	400	401	402
403	404	405	406	407	408	409
410	411	412	413	414	415	416
417	418	419	420	421	422	423
424	425	426	427	428	429	430
431	432	433	434	435	436	437
438	439	440	441	442	443	444
445	446	447	448	449	450	451
452	453	454	455	456	457	458
459	460	461	462	463	464	465
466	467	468	469	470	471	472
473	474	475	476	477	478	479
480	481	482	483	484	485	486
487	488	489	490	491	492	493
494	495	496	497	498	499	500

1916

8

Town 5 North Range 13 East

a Lynn 8 in diam bears East 39 lbs also
 and Elm 6 in diam bears N 85 W 50 lbs distant
 80.20 To Sections Cor.

North Between Sec. 19 + 20 E-0
 40.00 Set 14 sec post from which an Elm
 8 in diam bears S. 14 E 40 lbs distant
 also a Lynn 7 in diam bears S 53 E 60 lbs
 distant

80.00 made Cor. for sections 17, 18, 19 + 20
 on a Hornbeam 4 in diam
 Land first half mile met 3rd rate
 Last half same Timb fallen
 Undergrowth Hornbeam Plum
 Willow &c.

East On Rindown between 17 + 20
 40.00 Set Limb 1/2 mile
 90.20 Intusctet & boundary 18 lbs North of cor
 Land met 2nd rate Timb fallen
 Undergrowth B. Ash Cherry Elm
 Lynn Plum &c

West Corridit
 40.10 made Cor for 14 sec on a Punky cap
 3 in diam
 80.20 To Section Cor.

North Between Sections 17 + 18
 40.00 made Cor for 14 s on a B. Cherry 3 in dia
 65.30 Cor 10 links wide S. S. 20
 80.00 Set post for Cor of sections 17 & 18
 from which a B. Oak 7 in diam bears
 87 W 9 lbs distant also an Oak 5 in
 diam bears N 75 E 17 lbs dist Land

LAND CORNER RECORDATION CERTIFICATE

FILING REQUIREMENT OF ACT 74, MICH. P.A. 1970

FOR CORNERS OF--	LOCATED IN--	CORNER CODE NUMBER
1. PUBLIC LAND SURVEY	T. <u>5</u> N. S. R. <u>13</u> W.	(E-8)(F-8)(F-9)
2. PROPERTY CONTROLLING IN SECTION	<u>21</u> T. <u>5</u> N. S. R. <u>13</u> W.	ARMADA TOWNSHIP
3. MISCELLANEOUS PROPERTY IN SECTION	T. S. R. W.	
4. LOT NO. _____	RECORDED PLAT _____	
5. PRIVATE CLAIMS _____		

LIBER 3255 PAGE 196
1716633
 RECORDED IN MACOMB COUNTY
 RECORDS AT: 10:12 A.M.
 AUG 10 1981
Edna W. Hill
 CLERK - REGISTER OF DEEDS
 MACOMB COUNTY, MICHIGAN
 REGISTER OF DEEDS STAMP AND
 FILING NUMBER

I, HERBERT J. KOBS, do hereby certify that under requirements of P.A. 74, Michigan P.A. of 1970, the corner points mentioned in lines 1 and 2 above were, in a field survey on MARCH 16, 1981, established, re-established, monumented, re-monumented, recovered or restored as expressed below and in conformance with regulations and rules therefore as required in the current manual of survey instructions of the United States Department of the Interior, Bureau of Land Management or by a decree of a court of law. Furthermore, that the corner points mentioned in lines 3, 4 and 5 above were, in a field survey on _____, 19____, found, recovered, restored, established or re-established as expressed below and in conformance with the rules of the Michigan State Board of Registration for Land Surveyors or, by a Decree of a Court of law:

A. Description of original monument and accessories and/or subsequent restoration:

B. Description of corner evidence found and/or method applied in restoring or re-establishing corner:
 (E-8) FOUND $\frac{3}{8}$ " IRON BAR AT ANCHOR POST
 (F-8) FOUND $\frac{3}{8}$ " IRON BAR AT ANCHOR POST
 (F-9) FOUND $\frac{3}{4}$ " PIPE


C. Description of monument for corner and accessories established to perpetuate locating the position of the corner:
 (E-8) $\frac{3}{8}$ " IRON BAR AT ANCHOR POST
 P.K. NAIL IN 8" ASH - WEST - 12.56'
 P.K. NAIL IN 7" MAPLE - EAST - 12.42'
 P.K. NAIL IN 7" ELM - S.W. - 13.35'
 (F-8) $\frac{3}{8}$ " IRON BAR AT ANCHOR POST
 P.K. NAIL IN 14" MAPLE - WEST - 19.68'
 P.K. NAIL IN 18" MAPLE - N.E. - 8.10'
 P.K. NAIL IN 14" MAPLE - S.S.W. - 14.48'
 (F-9) $\frac{3}{4}$ " PIPE
 P.K. NAIL IN 20" MAPLE - S.W. - 40.26'
 P.K. NAIL IN 40" OAK - E.N.E. - 48.76'
 P.K. NAIL IN 30" MAPLE - SOUTH - 20.79'

SIGNED BY *Herbert J. Kobs* DATE MAY 27, 1981
 HERBERT J. KOBS

SURVEYOR'S MICHIGAN REGISTRATION NO. 14097

FOR STATE AND UNITED STATES AGENCIES:

SIGNED BY _____ DATE _____
CHIEF OF SURVEY PARTY
 APPROVED AND SIGNED BY _____ DATE _____
MICHIGAN REGISTERED LAND SURVEYOR



SURVEYOR'S MICHIGAN REGISTRATION NO. _____

2