

**LAND CORNER RECORDATION CERTIFICATE**  
**Filing Requirement of Act 74, Mich. P.A. 1970**

For corners in

MACOMB  
 (County)

**CHESTERFIELD TOWNSHIP**

Located In: \_\_\_\_\_ Corner Code # \_\_\_\_\_

- |                                    |   |           |   |            |            |
|------------------------------------|---|-----------|---|------------|------------|
| 1. Public Land Survey              | T | <u>3N</u> | R | <u>14E</u> | <u>E-2</u> |
|                                    | T | _____     | R | _____      | _____      |
|                                    | T | _____     | R | _____      | _____      |
|                                    | T | _____     | R | _____      | _____      |
| 2. Property Controlling in Section | S | _____     | T | _____      | _____      |
|                                    | S | _____     | T | _____      | _____      |
| 3. Miscellaneous Property in Sec.  | S | _____     | T | _____      | _____      |
|                                    | S | _____     | T | _____      | _____      |

ACCEPTED BY THE MACOMB COUNTY SURVEY BOARD GROUP AS THE OFFICIAL CORNER UNDER MICHIGAN PUBLIC ACT 345 OF 1990 AT A MEETING HELD ON 12/13/2001  
 WILLIAM E. SODERBERG, P.S., CHAIRMAN

**1246423**  
**LIBER 11091 PAGE 345**  
 12/13/2001 10:50:00 A.M.  
 MACOMB COUNTY, MI  
 CARNELLA SABAUGH, REGISTER OF DEEDS

Register of Deeds Stamp & File Number

4. Lot No. \_\_\_\_\_, Recorded Plat \_\_\_\_\_  
 5. Private Claims \_\_\_\_\_

I, ROBERT H. BIRKETT, in a field survey on JULY 28, 2001 do hereby certify that under requirements of P.A. 74, Michigan P.A. of 1970, the corner points mentioned in lines 1 and 2 above were in conformance with regulations and rules therefore as required in the current manual of survey instructions of the United States Department of the Interior, Bureau of Land Management or by a decree of a Court of Law and /or that the corner points mentioned in lines 3, 4 and 5 above were in conformance with the rules of the Michigan Board of Land Surveyors or by a Decree of a Court of Law; established, re-established, monumented, re-monumented, recovered, found as expressed below:

**NOTE: Not more than 2 corners, all in the same town and range, may be recorded on this certificate.**

1	A	B	C	D	E	F	G	H	I	J	K	L	M
2		6		5	•	4		3		2		1	
3													
4		7		8		9		10		11		12	
5													
6		18		17		16		15		14		13	
7													
8		19		20		21		22		23		24	
9													
10		30		29		28		27		26		25	
11													
12		31		32		33		34		35		36	
13													

A. Description of original monument and accessories and/or subsequent restoration:

- E-2 1818, PRESTON, GLO, SET WOOD POST  
 (a) 1987, W. AVEY # 30076, FOUND 3/4" PIPE, L.C.R.C., L. 4353, P. 427  
 (b) 1997, J. WRIGHT # 40165, FOUND 3/4" PIPE, L.C.R.C., L. 7912, P. 851

B. Description of corner evidence found and/or method applied in restoring or reestablishing corner:

- E-2 FOUND 3/4" PIPE AT INTERSECTION OF TREE LINE (N&S) AND BRUSH ROW (W)

WITNESSES FROM (a) & (b) ABOVE WERE USED TO RECOVER THIS CORNER



**FIELD MEASUREMENTS**

- |   |   |
|---|---|
| E-2 TO E-1<br>1818, GLO - 2640.00' (40 CH)<br>NO PREVIOUSLY RECORDED DISTANCE<br>2001, REMON - 2713.83' | E-2 TO F-2<br>GLO NO MEASUREMENT<br>NO PREVIOUSLY RECORDED DISTANCE<br>2001, REMON - 2708.55'   |
| E-2 TO E-3<br>1818, GLO - 2640.00' (40 CH)<br>NO PREVIOUSLY RECORDED DISTANCE<br>2001, REMON - 2728.97' | E-2 TO D-2<br>GLO - NO MEASUREMENT<br>NO PREVIOUSLY RECORDED DISTANCE<br>2001, REMON - 2707.46' |

C. Description of monument for corner and accessories established to perpetuate locating the position of the corner:

- E-2 REPLACED 3/4" PIPE WITH A 1/2" IRON 36" LONG ENCASED IN CONCRETE, CAPPED WITH AN ALUMINUM CAP STAMPED "MACOMB COUNTY MONUMENT, MI ACT 345, E-2, 41094."

- |                  |   |
|------------------|---|
| AZ 0° 11.93'     | SET REMON IN WEST FACE 4" BIRCH.  |
| AZ 40° 36.06'    | FOUND TAG # 40165 IN THE NORTHWEST FACE OF A TWIN 8" BUTTERNUT.                 |
| AZ 80° 27.47'    | FOUND TAG # 40165 IN THE NORTH FACE OF A 5" BUTTERNUT.                          |
| AZ 95° 6.20'     | FOUND TAG #123 IN THE SOUTH FACE OF A UTILITY POLE.                             |
| AZ 140° 8.20'    | FOUND TAG # 40165 IN THE SOUTHWEST FACE OF A 4" HAWTHORN.                       |
| AZ 268° 1354.88' | FOUND 1/2" IRON AT THE INTERSECTION OF BATES ROAD AND HAGEN ROAD. (BOTH GRAVEL) |

THE SELECTED LOCATION IS ACCEPTED BY ME AND IS GENERALLY ACCEPTED BY PROFESSIONAL SURVEYORS AS THE BEST AVAILABLE EVIDENCE OF THE POSITION OF THE ORIGINAL CORNER.

Signed by Robert H. Birkett Date 11-30-01  
 Surveyor's Michigan License No. 41094

**LAND CORNER RECORDATION CERTIFICATE**  
**Filing Requirement of Act 74, Mich. P.A. 1970**

For corners in

<u>Macomb</u> (County)	Located In:	Corner Code #
1. Public Land Survey	T 3N. R 14E.	E-1, E-2
	T _____ R _____	_____
	T _____ R _____	_____
2. Property Controlling in Section	S _____ T _____ R _____	_____
	S _____ T _____ R _____	_____
3. Miscellaneous Property in Sec.	S _____ T _____ R _____	_____
	S _____ T _____ R _____	_____

Register of Deeds Stamp & File Number

4. Lot No. \_\_\_\_\_, Recorded Plat \_\_\_\_\_  
 5. Private Claims \_\_\_\_\_


I, Jeffrey A. Wright, in a field survey on October 8, 19 97 do hereby state that under requirements of P.A. 74, Michigan P.A. of 1970, the corner points mentioned in lines 1 and 2 above were in conformance with regulations and rules therefore as required in the current manual of survey instructions of the United States Department of the Interior, Bureau of Land Management or by a decree of a Court of Law and/or that the corner points mentioned in lines 3, 4 and 5 above were in conformance with the rules of the Michigan Board of Land Surveyors or by a Decree of a Court of Law; established, re-established, monumented, recovered, found as expressed below.

**NOTE: Not more than 2 corners, all in the same town and range, may be recorded on this certificate.**

1	A	B	C	D	E	F	G	H	I	J	K	L	M
2		6		5		4		3		2		1	
3													
4		7		8		9		10		11		12	
5													
6		18		17		16		15		14		13	
7													
8		19		20		21		22		23		24	
9													
10		30		29		28		27		26		25	
11													
12		31		32		33		34		35		36	
13													

A. Description of original monument and accessories and/or subsequent restoration:

*C0663581 LIBER:07912 PAGE:851 08:30A 03/09/1998*  
*CARMELLA SABAUGH-MACOMB COUNTY, MI REG/DEEDS*



B. Description of corner evidence found and/or method applied in restoring or reestablishing corner:

- E-1 F. 1/2" Bar in monument box
- E-2 F. 3/4" Pipe, as previously recorded

C. Description of monument for corner and accessories established to perpetuate locating the position of the corner:

- |     |  |     |  |
|-----|--|-----|--|
| E-1 | 1/2" Bar   | E-2 | 3/4" Pipe  |
|     | 32.26' NNE to PK w/MCRC reference disk SE side U. pole |     | 8.20' SE to Mag nail w/disk #40165 SW side 4" Hawthorn     |
|     | 126.92' NE to PK SE side U. pole                       |     | 6.19' E. to form nail w/disk #123 S. side U. pole          |
|     | 90.93' SE to PK NE side U. pole                        |     | 27.47' E. to Mag nail w/disk #40165 N. side 4" Butternut   |
|     | 106.38' SW to Mag nail w/disk #40165 N. side 20' Ash   |     | 36.06' NE to Mag nail w/disk #40165 NW side 2-6" Butternut |

Signed by *Jeffrey A. Wright* Date: 11 NOVEMBER 1997  
 Surveyor's Michigan License No. 40165

**02978**

B220757

LAND CORNER RECORDATION CERTIFICATE  
Filing Requirement of Act 74, Mich. P.A. 1970

For corners in Chesterfield Township

_____ Macomb _____ County	Located In:	Sec. 5	Corner Code #
1. Public Land Survey	T 3N.	R 14E.	D-1
	T 3N.	R 14E.	D-2
	T 3N.	R 14E.	E-2
2. Property Controlling in Section	S _____	T _____	R _____
	S _____	T _____	R _____
3. Miscellaneous Property in Sec.	S _____	T _____	R _____
	S _____	T _____	R _____

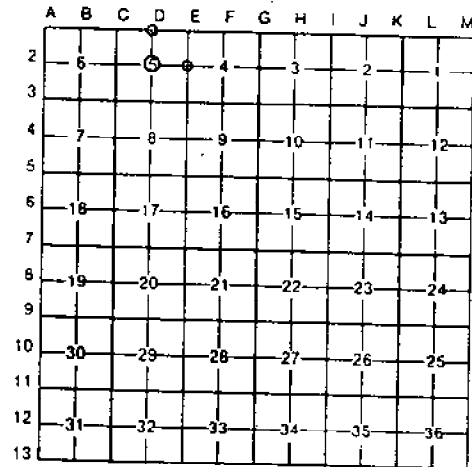
Register of Deeds Stamp & File Number

4. Lot No. \_\_\_\_\_, Recorded Plat \_\_\_\_\_  
5. Private Claims \_\_\_\_\_

I, Warren C. Avey, in a field survey on April 7, 19 87, do hereby certify that under requirements of P.A. 74, Michigan P.A. of 1970, the corner points mentioned in lines 1 and 2 above were in conformance with regulations and rules therefore as required in the current manual of survey instructions of the United States Department of the Interior, Bureau of Land Management or by a decree of a Court of Law and/or that the corner points mentioned in lines 3, 4 and 5 above were in conformance with the rules of the Michigan Board of Land Surveyors or by a Decree of a Court of Law; established, re-established, monumented, re-monumented, recovered, found as expressed below:

NOTE: Not more than 4 corners, all in the same town and range, may be recorded on this certificate.

A. Description of original monument and accessories and/or subsequent restoration:



B. Description of corner evidence found and/or method applied in restoring or reestablishing corner:

- D-1 Found 1" iron bar as recorded
- D-2 Found 2-1/2" bars; easterly fits recorded ties
- E-2 Found 3/4" pipe

RECORDED IN MACOMB COUNTY  
RECORDS AT: 9:51A M.

JAN 12 1988


*Edna M. Hill*

CLERK - REGISTER OF DEEDS  
MACOMB COUNTY, MICHIGAN

C. Description of monument for corner and accessories established to perpetuate locating the position of the corner:

- |  |   |
|--|---|
| <p>D-1 32.92' N. to form nail in W. side elec. pole.<br/>66.16' S.W. to P.K. nail in NW root 40" Oak.<br/>70.87' S. to P.K. nail in u. pole.<br/>61.30' NW to 1/2" bar #30103</p> <p>E-2 6.25' E. to form nail in RLS disc S. side elec. pole.<br/>37.50' SE to conc. nail in SW side 6" Elm.<br/>25.30' N.NE to conc. nail in 3" Hawthorne Tree.<br/>1334.60' W. to 1/2" bar in center of intersection Bates &amp; Hagen.</p> | <p>D-2 130.35' SW to form nail in RLS disc in N. side u. pole.<br/>101.03' SE to form nail in RLS disc in NE side u. pole.<br/>33.00' N. to 1/2" bar.<br/>2709.76' N. to 1" iron bar (N. corner).</p> |
|--|---|

Signed by *Warren C. Avey* Date 4/29/87  
Surveyor's Michigan License No 30076



01317

223-021  
RHS, BMS  
7-28-01

MALONE REMON  
CHESTERFIELD

E-2

FOUND 3/4" PIPE @ INTERSECTION  
OF TREELINE (NFS) AND  
BRUSH ROW (W).

80° 27.47 TO FD TAG # 40165 IN  
N. FACE 5" BUTTERNUT

95° 6.20' TO FD TAG # 123 IN  
SOUTH FACE UTILITY POLE

140° 8.20 TO FD TAG # 40165 IN  
SW FACE 4" HAWTHORN

40° 36.06 TO FD TAG # 40165 IN  
NW SIDE TWIN 8"  
BUTTER NUT

No 1937 22

