

GROESBECK CORRIDOR ASSESSMENT TOOL



Web Map Guide: Data Updates

Macomb County Planning & Economic Development

OVERVIEW



GOAL

- Encourage economic development and redevelopment along Groesbeck Highway in Macomb County.
- Promote Groesbeck Highway as a key transportation network by showcasing economic development success stories and available prime properties along the highway.

DATA

- Prime Properties = Sites that are available and ready for economic development and redevelopment.
- Success Stories = Economic development projects that have had a successful and positive outcome.
- Parcels (available when zoomed in on map) = Shows property boundaries and provides a link to current tax information.

METADATA

- Property information (prime properties and success stories) are submitted and updated by local communities involved in the Groesbeck Highway Development initiative.
- Parcel data is provided by Macomb County Planning & Economic Development Department.

OVERVIEW



GIS PORTAL

- An online and cloud based data portal, which hosts a variety of data, maps, and applications about Macomb County for free to the public.

WEB MAPS

- Groesbeck Public = Web map of community submitted data from the private edit web application for the public.
 - URL: GIS.MacombGov.Org/Go/Groesbeck
- Groesbeck Edits = Web application that only the local communities can access, to update and edit property information.
 - URL: GIS.MacombGov.Org/Go/Groesbeck_Edit

LOGIN INFORMATION

- Username: MUN_edit1 Password: MUN_edit7
 - Username that will be used for communities to access and edit information via Macomb County's GIS portal
- Group: MUN_primeproperties
- Login to GIS Portal → Top right menu select "Groups" → MUN_primeproperties → Web maps & apps

BASIC FEATURES



Corridor Assessment Tool: Groesbeck Edit Macomb County Planning & Economic Development Address or Tax ID Search

Zoom

Home Button:
Zooms to county extent

About:
Provides link to this web guide and quick tips for the map

Additional Links:
Links to the web map guide and websites

Legend:
Shows how the data is symbolized

Basemap Gallery:
Change the background map

42.530 -82.896 Degrees
2mi

POWERED BY **esri**
Esri, HERE, Garmin, NGA, USGS, NPS, NRCAN

LAYER LIST



Corridor Assessment Tool: Groesbeck Edit Macomb County Planning & Economic Development

Address or Tax ID Search

Layer List

Operational Layers

- Groesbeck_Edits
- CLINTON TOWNSHIP
- FRASER
- MOUNT CLEMENS
- ROSEVILLE
- WARREN
- Address Points
- Parcel Boundaries
- Community Borders

STERLING HEIGHTS

MOUNT CLEMENS

FRASER

ROSEVILLE

WARREN

ST CLAIR SHORES

EASTPOINTE

LAKE TOWNSHIP

Lake St Clair

42.431 -83.042 Degrees

2mi

POWERED BY esri

Esri, HERE, Garmin, NGA, USGS, NPS, NRCAN

Manage what data is showing by selecting the check boxes

By selecting the arrow next to the data you can see how the data is displayed

LIST OF PROPERTIES



Corridor Assessment Tool: Groesbeck Edit Macomb County Planning & Economic Development Address or Tax ID Search

Map labels: SHELBY TOWNSHIP, UTICA, MACOMB TOWNSHIP, STERLING HEIGHTS, FRASER, ROSEVILLE, WARREN, CENTERLINE, EASTPOINTE, Lake St Clair

List of Properties

Properties: 15

Township	Count
CLINTON TOWNSHIP	3
FRASER	3
MOUNT CLEMENS	3
ROSEVILLE	3
WARREN	3

Prime Property: Middleton Auto Parts

ADDRESS 33215 Groesbeck
CITY FRASER
TAX_ID 11-32-451-004
TAX_INFO [More info](#)
NOTES
[Zoom to](#)

List of Properties

POWERED BY esri
Esri, HERE, Garmin, NGA, USGS, NPS, NRCAN

The list is broken down by which community the property is in. Expand the list by clicking on the community.

Select a property and the associated information pop-up will show up and highlight the location of the property on the map.

List of Properties

FILTER THE DATA



Corridor Assessment Tool: Groesbeck Edit Macomb County Planning & Economic Development Address or Tax ID Search

Filter the Data

Filter by Property Type
Property type is
Prime Property
Apply

Filter by City
City is
FRASER
Apply

Filter by the property type (prime property, success story or other) or by the city.

Narrow down what data is showing on the map, this might make data editing or adding new properties easier. You can also filter data then export what you searched for.

Filter the Data

42.605 -83.017 Degrees
2mi

Esri, HERE, Garmin, NGA, USGS, NPS, NRCan

POWERED BY esri

FILTER THE DATA



Corridor Assessment Tool: Groesbeck Edit Macomb County Planning & Economic Development Address or Tax ID Search

Filter the Data

- Filter by Property Type
Property type is Prime Property
Apply
- Filter by City
City is FRASER
Apply

1) Select the filters you want to search for then hit "APPLY"

2) Manage the filters (by not searching for it or turning the filter off) by selecting or unselecting the check mark

EX: Prime property as the property type and Fraser as city was selected, meaning only properties that are a prime property and in Fraser will show up on the map.

Map labels: SHELBY TOWNSHIP, UTICA, MACOMB TOWNSHIP, CLINTON TOWNSHIP, WARREN, CENTERLINE, EASTPOINTE, ST CLAIR SHORES, ROSEVILLE, ST CLAIR.

Coordinates: 42.605 -83.017 Degrees

Scale: 2mi

POWERED BY esri
Esri, HERE, Garmin, NGA, USGS, NPS, NRC

EXPORT THE DATA



The data is available to be exported as an excel. You can even narrow the data you export by applying a filter first then following these steps.

- 1) Select the "Export the Data" widget
- 2) Select the dropdown menu "Options" then select "Export to CSV" and select "OK"
- 3) The export will be named "Grosbeck_Edits" and open in excel

OBJECTID	ADDRESS	CITY	TAX_ID	TAX_INFO
1	50 N Groesbeck Hwy	MOUNT CLEMENS	11-10-453-086	https://accessmygov.com/SiteSearch/SiteSearchResults?ubUsingAccountNumber=true&SearchCategory=Parcel&SearchText=50+N+Groesbeck+Hwy+MOUNT+CLEMENS+MI&SearchType=Parcel
2	7 29801 Groesbeck	ROSEVILLE	14-07-403-001	https://accessmygov.com/SiteSearch/SiteSearchResults?ubUsingAccountNumber=true&SearchCategory=Parcel&SearchText=7+29801+Groesbeck+ROSEVILLE+MI&SearchType=Parcel
3	8 36000 Groesbeck	CLINTON TOWNSHIP	11-28-255-007	https://accessmygov.com/SiteSearch/SiteSearchResults?ubUsingAccountNumber=true&SearchCategory=Parcel&SearchText=8+36000+Groesbeck+CLINTON+TOWNSHIP+MI&SearchType=Parcel
4	9 34800 Groesbeck Hwy	CLINTON TOWNSHIP	11-33-126-006	https://accessmygov.com/SiteSearch/SiteSearchResults?ubUsingAccountNumber=true&SearchCategory=Parcel&SearchText=9+34800+Groesbeck+Hwy+CLINTON+TOWNSHIP+MI&SearchType=Parcel
5	10 37187 S Groesbeck Hwy	CLINTON TOWNSHIP	11-21-478-007	https://accessmygov.com/SiteSearch/SiteSearchResults?ubUsingAccountNumber=true&SearchCategory=Parcel&SearchText=10+37187+S+Groesbeck+Hwy+CLINTON+TOWNSHIP+MI&SearchType=Parcel
6	11 17501 Masonic	FRASER	14-05-177-015	https://accessmygov.com/SiteSearch/SiteSearchResults?ubUsingAccountNumber=true&SearchCategory=Parcel&SearchText=11+17501+Masonic+FRASER+MI&SearchType=Parcel
7	12 31985 Groesbeck	FRASER	14-05-326-008	https://accessmygov.com/SiteSearch/SiteSearchResults?ubUsingAccountNumber=true&SearchCategory=Parcel&SearchText=12+31985+Groesbeck+FRASER+MI&SearchType=Parcel
8	13 33215 Groesbeck	FRASER	11-32-451-004	https://accessmygov.com/SiteSearch/SiteSearchResults?ubUsingAccountNumber=true&SearchCategory=Parcel&SearchText=13+33215+Groesbeck+FRASER+MI&SearchType=Parcel
9	14 35 S Groesbeck	MOUNT CLEMENS	11-15-204-003	https://accessmygov.com/SiteSearch/SiteSearchResults?ubUsingAccountNumber=true&SearchCategory=Parcel&SearchText=14+35+S+Groesbeck+MOUNT+CLEMENS+MI&SearchType=Parcel
10	15 101 N Groesbeck	MOUNT CLEMENS	11-10-452-026	https://accessmygov.com/SiteSearch/SiteSearchResults?ubUsingAccountNumber=true&SearchCategory=Parcel&SearchText=15+101+N+Groesbeck+MOUNT+CLEMENS+MI&SearchType=Parcel
11				

11 features 0 selected

EDIT EXISTING PROPERTIES



Corridor Assessment Tool: Groesbeck Edit Macomb County Planning & Economic Development Address or Tax ID Search

Once all of the data edits are complete the edits are saved in “real-time”. So the changes will automatically show on the public map.

1) Select the “Edit the Data” widget, the property points will turn into dots to be ready to edit.

Edit Data

Select a template to create features

Feature Layers

All

Search Templates

Groesbeck_Edits

portal.OWN ER.Groesbeck_Edits

42.537 -82.953 Degrees 0.2mi

Esri, HERE, Garmin, INCREMENT P, NGA, USGS, NRCan

EDIT EXISTING PROPERTIES



Corridor Assessment Tool: Groesbeck Edit Macomb County Planning & Economic Development

Address or Tax ID Search

Edit Data

Select a template to create features

Feature Layers
All

Search Templates
Groesbeck_Edits

portal_OW
NER_Groesbeck_Edits

Groesbeck_Edits

NAME	Middleton Auto Parts
ADDRESS	33215 Groesbeck
CITY	FRASER
PROPERTY_TYPE	Prime Property
TAX_ID	11-32-451-004
TAX_INFO	https://accessmygov.com/SiteSearch/SiteSea
NOTES	

Groesbeck_Edits

CITY	FRASER
PROPERTY_TYPE	Prime Property
TAX_ID	11-32-451-004
TAX_INFO	https://accessmygov.com/SiteSearch/SiteSea
NOTES	

Delete Close

42.544 -82.953 Degrees
0.2mi

Esri, HERE, Garmin, INCREMENT P, NGA, USGS, NRCan

2) Select which point you want to edit:

- Change the information in the pop-up here.
- The tax info link is from the parcel layer.

3) When finished you can either hit "Close" at the bottom which will save your edits or "Delete" which will delete the point from the map

ADD NEW PROPERTIES



Corridor Assessment Tool: Groesbeck Edit Macomb County Planning & Economic Development Address or Tax ID Search

Once all of the data edits are complete the edits are saved in “real-time”. So the changes will automatically show on the public map.

1) Select the “Edit the Data” widget, the property points will turn into dots to be ready to edit.

Edit Data
Select a template to create features
Feature Layers: All
Search Templates:
Grosbeck_Edits
portal.OWN
ER.Grosbeck
Edits

42.537 -82.953 Degrees
0.2mi

POWERED BY **esri**

ADD NEW PROPERTIES



The screenshot displays the 'Corridor Assessment Tool: Groesbeck Edit' interface. The top navigation bar includes the title, 'Macomb County Planning & Economic Development', and a search bar for 'Address or Tax ID Search'. The main map area shows an aerial view of a residential area with property boundaries and addresses like '17801 HELRO DR' and '32200 GROESBECK HWY'. A 'Goesbeck_Edits' layer is active, indicated by a red dot on the map. A 'Goesbeck_Edits' pop-up form is open, showing fields for NAME, ADDRESS, CITY, PROPERTY_TYPE, TAX_ID, and TAX_INF. A 'portal_OW_NER_Groesbeck_Edits' layer is also visible in the 'Edit Data' panel on the left.

2) Zoom to the location of the new property

3) Select the dot under the "Goesbeck_Edits"

4) Place the point over the middle of the parcel the building is located on, which would be the dot above the address text.

5) Fill out the necessary information in the pop-up. Then select "Close" and your changes will be automatically saved.

Field	Value
NAME	New Propety
ADDRESS	32165 Groesbeck
CITY	FRASER
PROPERTY_TYPE	Success Story
TAX_ID	556-55-6456
TAX_INF	

PRINT THE MAP



Corridor Assessment Tool: Groesbeck Edit Macomb County Planning & Economic Development Address or Tax ID Search

Print

Map Title: Groesbeck Highway: Prime Proj

Layout: A3 Portrait

Format: PDF

Advanced Print

1. Groesbeck Highway: Prime Properties

Clear Prints

Select the desired map layout, title, format, and other settings then select "Print"

Select the map with the title you wrote then a new window will appear with map!

Print Tool

Groesbeck Highway: Prime Properties

July 7, 2017
Groesbeck_Edits

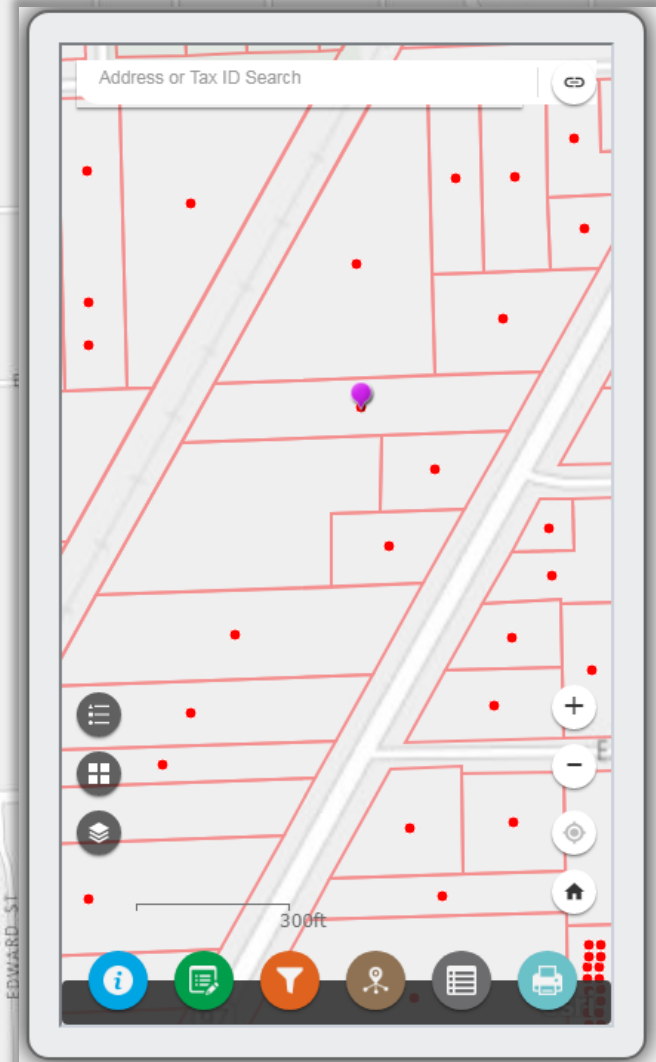
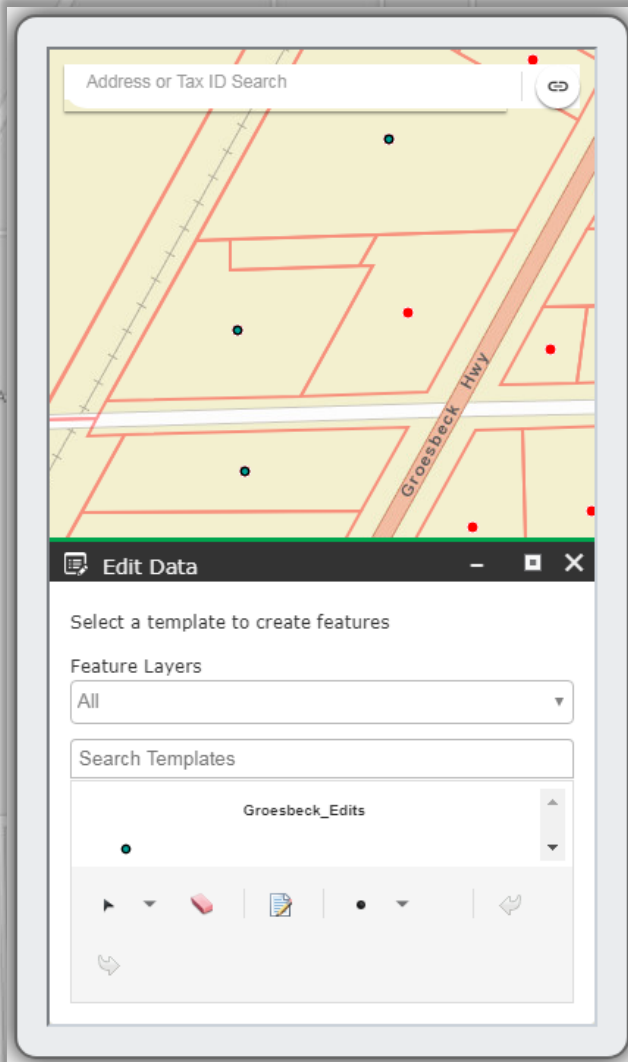
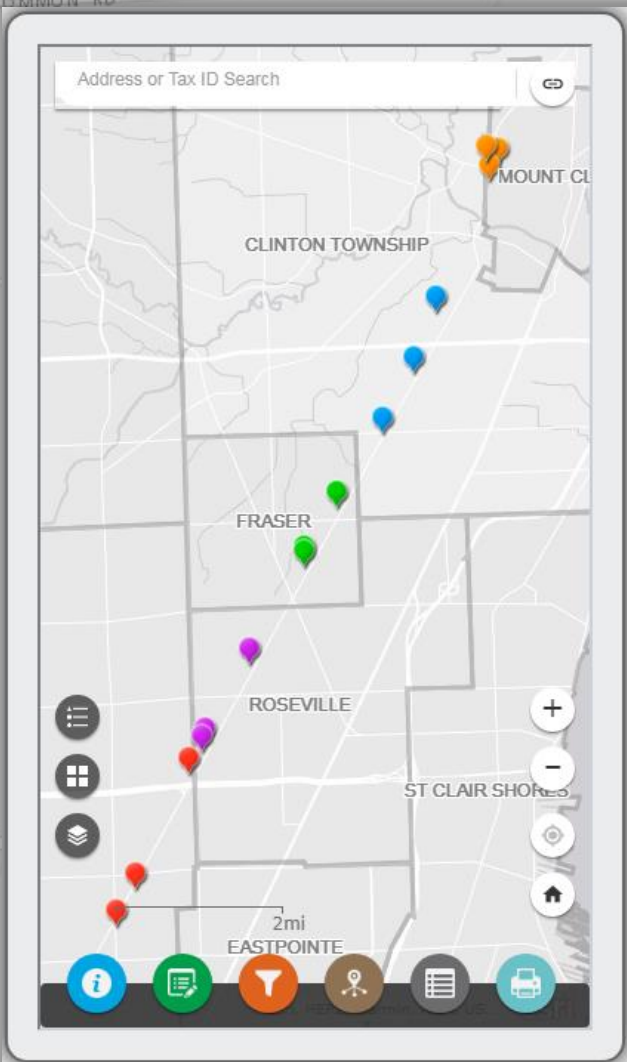
- CLINTON TOWNSHIP
- FRASER
- MOUNT CLEMENS
- ROSEVILLE
- WARREN
- Community Borders

1:144,448

0 1.5 3 6 mi
0 2.5 5 10 km

Map Application for ArcGIS
Esri, HERE, DeLorme, Mapbox, IBM, OpenStreetMap contributors, and the GIS User community

MOBILE FRIENDLY





**QUESTIONS? CONTACT:
PLANNING@MACOMBGOV.ORG**